

THIS MAP IS FOR ASSESSMENT PURPOSES ONLY. IT IS NOT TO BE USED FOR DESCRIPTION, CONVEYANCE, OR DETERMINATION OF LEGAL TITLE.

ORIGINAL BASE MAP WAS PREPARED BY WEILER MAPPING, INC. HORSEHEADS, NEW YORK.

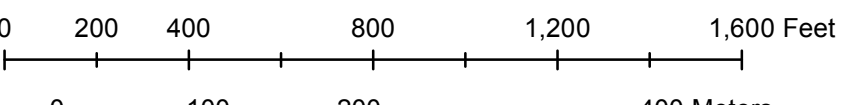
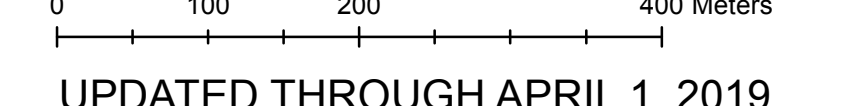
REVISED BY



656 VT RT 17, Ferrisburgh, VT 05443 | rjturner.com

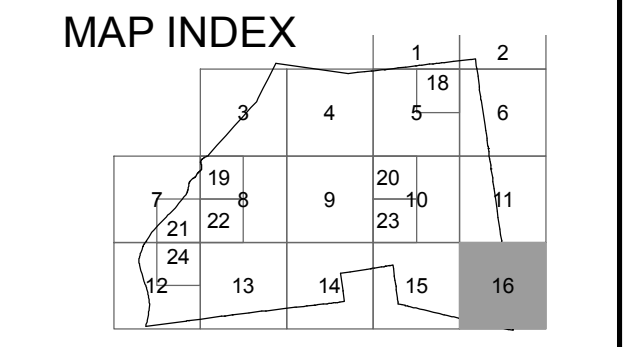
Legend		Parcel No.		M.L. Match Line	
	Block Limits	123	Parcel No.	1	Subdivision Lot No.
	Right-of-way	(123A)	Subparcel No.	1	Deed Dimension
	Conservation Easement	123A	Acres Calculated	100(D)	Scaled Dimension
	Parcel Boundary Water	123A	Acres Surveyed	100(S)	
	Stream	(123A)	Partial Acreage		
	Pond or River				
	Road				
	Subparcel				
	Common Ownership				
	Railroad				
	Solar				

1:5,000

UPDATED THROUGH APRIL 1, 2019

TOWN OF
FERRISBURGH
VERMONT



LOCAL MAP NO.
16
STATE MAP NO. 096184