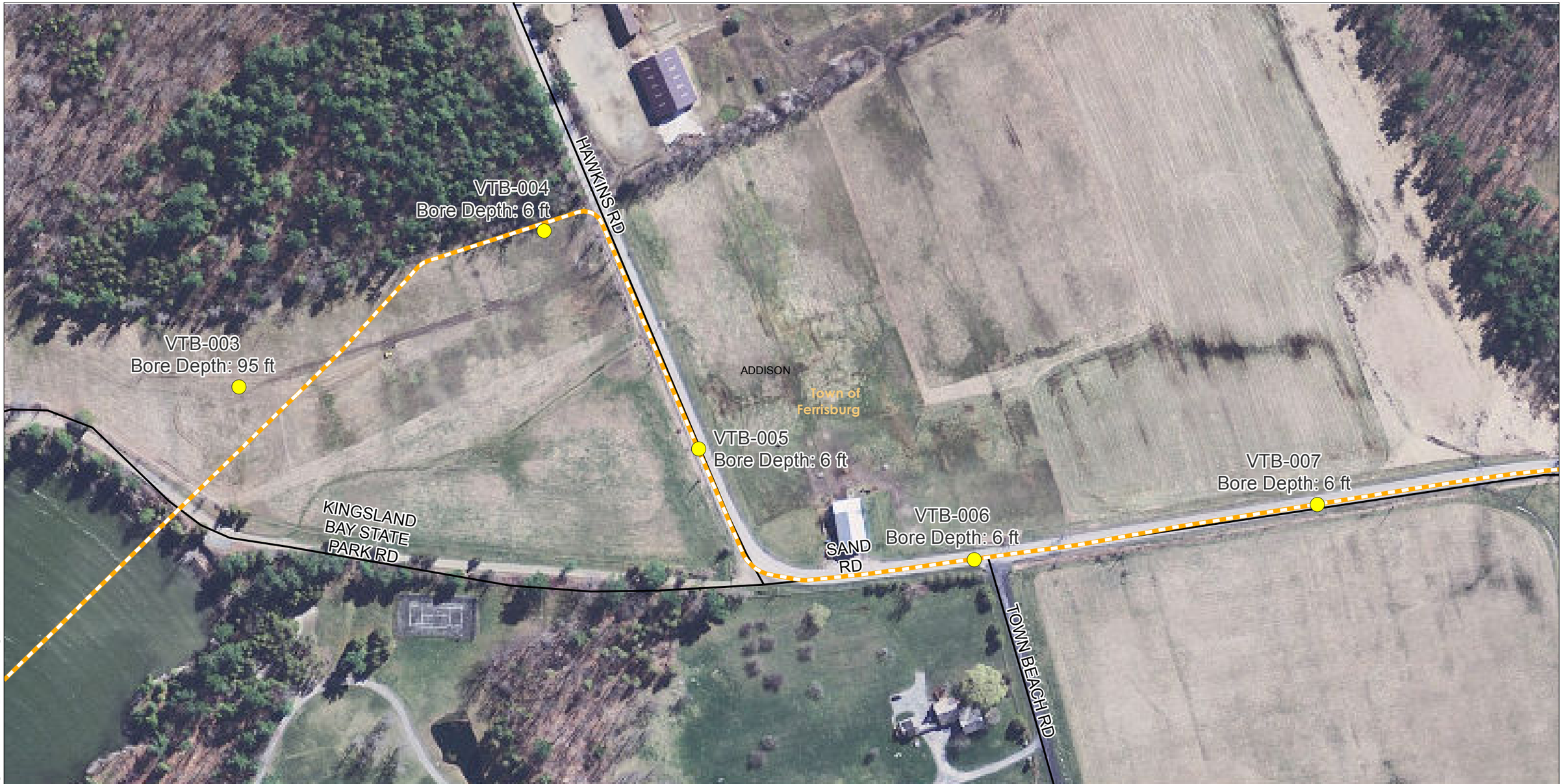

Proposed Geotechnical Sampling Locations
VGL Route
Roads
Town Boundary
County Boundary

Base Map: Source: Esri, DigitalGlobe, GeoEye, Earthstar Geographics, CNES/Airbus DS, USDA, USGS, AEX, Getmapping, Aerogrid, IGN, IGP, swisstopo, and the GIS User Community

0 200 400 Feet

Map Location

VERMONT GREEN LINE

Vermont
Proposed Geotechnical
Sampling Locations
Page 18 of 49

Prepared on 5/3/2016 by: TRC

R:\Projects\GIS_2015\234134_VT_GreenLine\mxd\Figures\GeoTech\All_GeoTechBorings_11x17L_2016-05-02.mxd 5/3/2016 amcvey

Proposed Geotechnical Sampling Locations
VGL Route
Roads
Town Boundary
County Boundary

Base Map: Source: Esri, DigitalGlobe, GeoEye, Earthstar Geographics, CNES/Airbus DS, USDA, USGS, AEX, Getmapping, Aerogrid, IGN, IGP, swisstopo, and the GIS User Community

0 200 400 Feet

Map Location

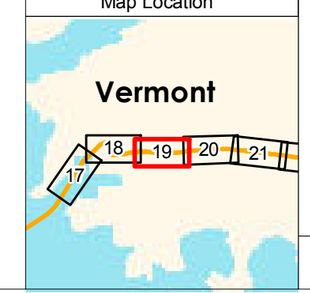

VERMONT GREEN LINE

Vermont
Proposed Geotechnical
Sampling Locations
Page 19 of 49

Prepared on 5/3/2016 by: TRC

R:\Projects\GIS_2015\234134_VT_GreenLine\mxd\Figures\Geotech\All_GeoTechBorings_11x17L_2016-05-02.mxd 5/3/2016 amcvey

Proposed Geotechnical Sampling Locations
VGL Route
Roads
Town Boundary
County Boundary

Base Map: Source: Esri, DigitalGlobe, GeoEye, Earthstar Geographics, CNES/Airbus DS, USDA, USGS, AEX, Getmapping, Aerogrid, IGN, IGP, swisstopo, and the GIS User Community

0 200 400 Feet

Map Location

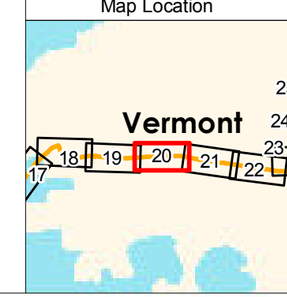

VERMONT GREEN LINE

Vermont
Proposed Geotechnical Sampling Locations
Page 20 of 49

Prepared on 5/3/2016 by: TRC

R:\Projects\GIS_2015\234134_VT_GreenLine\mxd\Figures\GeoTech\All_GeoTechBorings_11x17L_2016-05-02.mxd 5/3/2016 amcvey

Proposed Geotechnical Sampling Locations
VGL Route
Roads
Town Boundary
County Boundary

Base Map: Source: Esri, DigitalGlobe, GeoEye, Earthstar Geographics, CNES/Airbus DS, USDA, USGS, AEX, Getmapping, Aerogrid, IGN, IGP, swisstopo, and the GIS User Community

0 200 400 Feet

Map Location

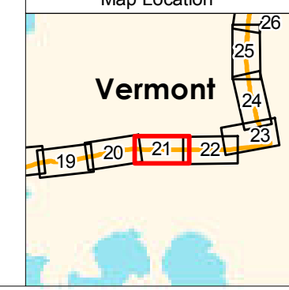

VERMONT GREEN LINE

Vermont
Proposed Geotechnical Sampling Locations
Page 21 of 49

Prepared on 5/3/2016 by: TRC

R:\Projects\GIS_2015\234134_VT_GreenLine\mxd\Figures\Geotech\All_GeoTechBorings_11x17L_2016-05-02.mxd 5/3/2016 amcvey

Proposed Geotechnical Sampling Locations
VGL Route
Roads
Town Boundary
County Boundary

Base Map: Source: Esri, DigitalGlobe, GeoEye, Earthstar Geographics, CNES/Airbus DS, USDA, USGS, AEX, Getmapping, Aerogrid, IGN, IGP, swisstopo, and the GIS User Community

0 200 400 Feet

Map Location

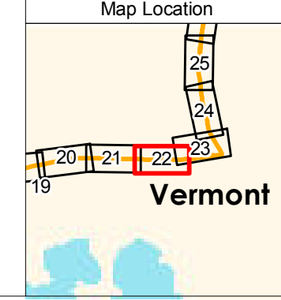

VERMONT GREEN LINE

Vermont
Proposed Geotechnical Sampling Locations
Page 22 of 49

Prepared on 5/3/2016 by: TRC

R:\Projects\GIS_2015\234134_VT_GreenLine\mxd\Figures\Geotech\All_GeoTechBorings_11x17L_2016-05-02.mxd 5/3/2016 amcvey

Proposed Geotechnical Sampling Locations
VGL Route
Roads
Town Boundary
County Boundary

Base Map: Source: Esri, DigitalGlobe, GeoEye, Earthstar Geographics, CNES/Airbus DS, USDA, USGS, AEX, Getmapping, Aerogrid, IGN, IGP, swisstopo, and the GIS User Community

N E S W

0 200 400 Feet

Map Location

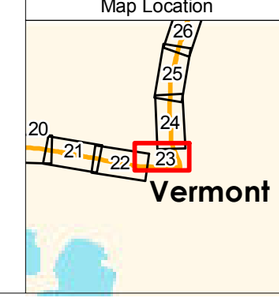

VERMONT GREEN LINE

Vermont
Proposed Geotechnical Sampling Locations
Page 23 of 49

Prepared on 5/3/2016 by: TRC

R:\Projects\GIS_2015\234134_VT_GreenLine\mxd\Figures\Geotech\All_GeoTechBorings_11x17L_2016-05-02.mxd 5/3/2016 amcvey

Proposed Geotechnical Sampling Locations
VGL Route
Roads
Town Boundary
County Boundary

Base Map: Source: Esri, DigitalGlobe, GeoEye, Earthstar Geographics, CNES/Airbus DS, USDA, USGS, AEX, Getmapping, Aerogrid, IGN, IGP, swisstopo, and the GIS User Community

N
W
E
S

0 200 400 Feet

Map Location

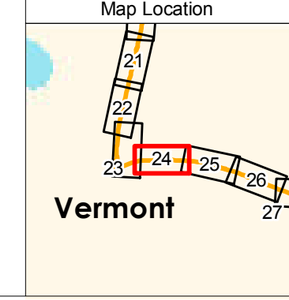

VERMONT GREEN LINE

Vermont
Proposed Geotechnical Sampling Locations
Page 24 of 49

Prepared on 5/3/2016 by: TRC

R:\Projects\GIS_2015\234134_VT_GreenLine\mxd\Figures\Geotech\All_GeoTechBorings_11x17L_2016-05-02.mxd 5/3/2016 amcvey

Proposed Geotechnical Sampling Locations
VGL Route
Roads
Town Boundary
County Boundary

Base Map: Source: Esri, DigitalGlobe, GeoEye, Earthstar Geographics, CNES/Airbus DS, USDA, USGS, AEX, Getmapping, Aerogrid, IGN, IGP, swisstopo, and the GIS User Community

N E S W

0 200 400 Feet

Map Location

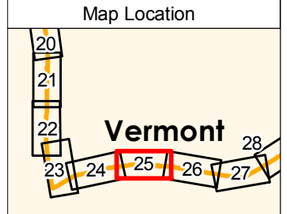

VERMONT GREEN LINE

Vermont
Proposed Geotechnical Sampling Locations
Page 25 of 49

Prepared on 5/3/2016 by: TRC

R:\Projects\GIS_2015\234134_VT_GreenLine\mxd\Figures\GeoTech\All_GeoTechBorings_11x17L_2016-05-02.mxd 5/3/2016 amcvey

Proposed Geotechnical Sampling Locations
VGL Route
Roads
Town Boundary
County Boundary

Base Map: Source: Esri, DigitalGlobe, GeoEye, Earthstar Geographics, CNES/Airbus DS, USDA, USGS, AEX, Getmapping, Aerogrid, IGN, IGP, swisstopo, and the GIS User Community

N E S W

0 200 400 Feet

Map Location

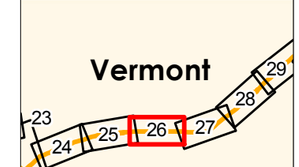

VERMONT GREEN LINE

Vermont
Proposed Geotechnical
Sampling Locations
Page 26 of 49

Prepared on 5/3/2016 by: TRC

R:\Projects\GIS_2015\234134_VT_GreenLine\mxd\Figures\Geotech\All_GeoTechBorings_11x17L_2016-05-02.mxd 5/3/2016 amcvey

Proposed Geotechnical Sampling Locations
VGL Route
Roads
Town Boundary
County Boundary

Base Map: Source: Esri, DigitalGlobe, GeoEye, Earthstar Geographics, CNES/Airbus DS, USDA, USGS, AEX, Getmapping, Aerogrid, IGN, IGP, swisstopo, and the GIS User Community

N
W
E
S

0 200 400 Feet

Map Location

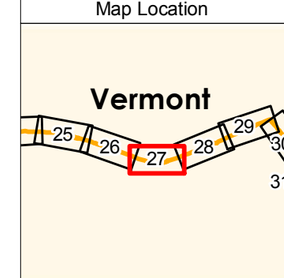

VERMONT GREEN LINE

Vermont
Proposed Geotechnical Sampling Locations
Page 27 of 49

Prepared on 5/3/2016 by: TRC

R:\Projects\GIS_2015\234134_VT_GreenLine\mxd\Figures\Geotech\All_GeoTechBorings_11x17L_2016-05-02.mxd 5/3/2016 amcvey

Proposed Geotechnical Sampling Locations
VGL Route
Roads
Town Boundary
County Boundary

Base Map: Source: Esri, DigitalGlobe, GeoEye, Earthstar Geographics, CNES/Airbus DS, USDA, USGS, AEX, Getmapping, Aerogrid, IGN, IGP, swisstopo, and the GIS User Community

N
W E
S

0 200 400 Feet

Map Location

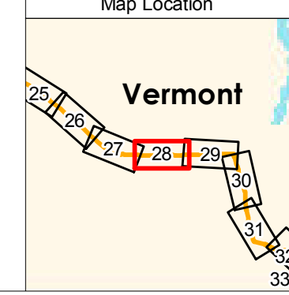

VERMONT GREEN LINE

Vermont
Proposed Geotechnical Sampling Locations
Page 28 of 49

Prepared on 5/3/2016 by: TRC

R:\Projects\GIS_2015\234134_VT_GreenLine\mxd\Figures\Geotech\All_GeoTechBorings_11x17L_2016-05-02.mxd 5/3/2016 amcvey



Proposed Geotechnical Sampling Locations
VGL Route
Roads
Town Boundary
County Boundary

Base Map: Source: Esri, DigitalGlobe, GeoEye, Earthstar Geographics, CNES/Airbus DS, USDA, USGS, AEX, Getmapping, Aerogrid, IGN, IGP, swisstopo, and the GIS User Community

N
W E
S

0 200 400 Feet

Map Location

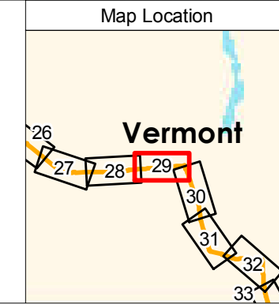

VERMONT GREEN LINE

Vermont
Proposed Geotechnical Sampling Locations
Page 29 of 49

Prepared on 5/3/2016 by: TRC

R:\Projects\GIS_2015\234134_VT_GreenLine\mxd\Figures\GeoTech\All_GeoTechBorings_11x17L_2016-05-02.mxd 5/3/2016 amcvey

Proposed Geotechnical Sampling Locations
VGL Route
Roads
Town Boundary
County Boundary

Base Map: Source: Esri, DigitalGlobe, GeoEye, Earthstar Geographics, CNES/Airbus DS, USDA, USGS, AEX, Getmapping, Aerogrid, IGN, IGP, swisstopo, and the GIS User Community

N E S W

0 200 400 Feet

Map Location

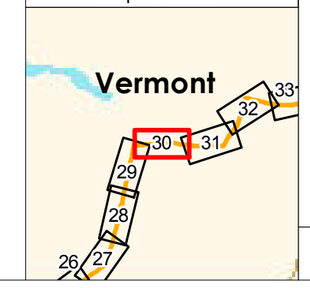

VERMONT GREEN LINE

Vermont
Proposed Geotechnical Sampling Locations
Page 30 of 49

Prepared on 5/3/2016 by: TRC

R:\Projects\GIS_2015\234134_VT_GreenLine\mxd\Figures\Geotech\All_GeoTechBorings_11x17L_2016-05-02.mxd 5/3/2016 amcvey

Proposed Geotechnical Sampling Locations
VGL Route
Roads
Town Boundary
County Boundary

Base Map: Source: Esri, DigitalGlobe, GeoEye, Earthstar Geographics, CNES/Airbus DS, USDA, USGS, AEX, Getmapping, Aerogrid, IGN, IGP, swisstopo, and the GIS User Community

N E S W

0 200 400 Feet

Map Location

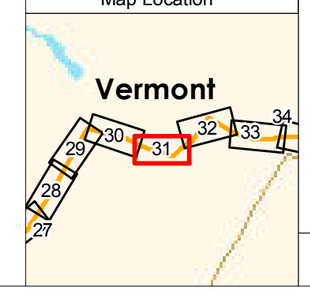

VERMONT GREEN LINE

Vermont
Proposed Geotechnical Sampling Locations
Page 31 of 49

Prepared on 5/3/2016 by: TRC

R:\Projects\GIS_2015\234134_VT_GreenLine\mxd\Figures\Geotech\All_GeoTechBorings_11x17L_2016-05-02.mxd 5/3/2016 amcvey

Proposed Geotechnical Sampling Locations
VGL Route
Roads
Town Boundary
County Boundary

Base Map: Source: Esri, DigitalGlobe, GeoEye, Earthstar Geographics, CNES/Airbus DS, USDA, USGS, AEX, Getmapping, Aerogrid, IGN, IGP, swisstopo, and the GIS User Community

N E S W

0 200 400 Feet

Map Location

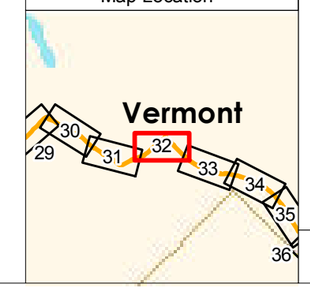

VERMONT GREEN LINE

Vermont
Proposed Geotechnical
Sampling Locations
Page 32 of 49

Prepared on 5/3/2016 by: TRC

R:\Projects\GIS_2015\234134_VT_GreenLine\mxd\Figures\Geotech\All_GeoTechBorings_11x17L_2016-05-02.mxd 5/3/2016 amcvey