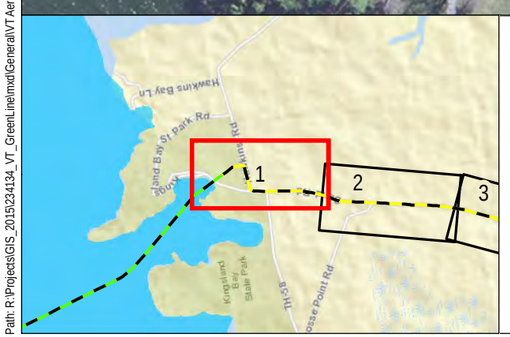

Proposed HVDC Land Cable Route

Proposed Underwater Cable Route

Joint Bay

HDD Work Area

Municipal Boundary

Base map: ESRI/NAIP, 2014

0 200 400
Feet

VERMONT GREEN LINE

Aerial Map of Vermont Route

Sheet 1 of 23

Prepared on 4/14/2016 by: TRC

Path: R:\Projects\GIS_2015\234134_VT_GreenLine\mxd\General\VT Aerial 11x17L 2400 2016-04-14.mxd

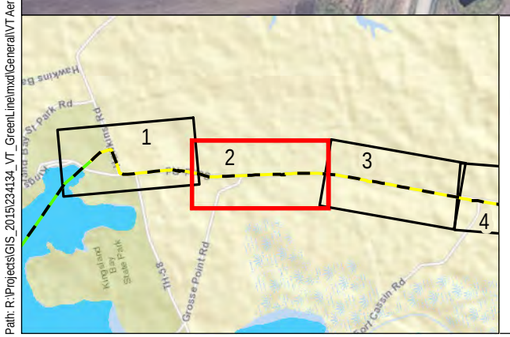

Proposed HVDC Land Cable Route

Joint Bay

Municipal Boundary

Base map: ESRI/NAIP, 2014

0 200 400
Feet

VERMONT GREEN LINE

Aerial Map of Vermont Route

Sheet 2 of 23

Prepared on 4/14/2016 by: TRC

Path: R:\Projects\GIS_2015\234134_VT_GreenLine\mxd\General\VT Aerial 11x17L 2400 2016-04-14.mxd

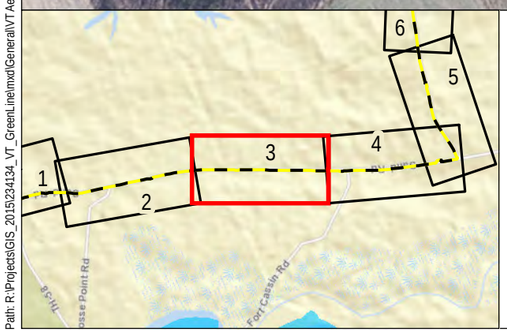

Proposed HVDC Land Cable Route

Joint Bay

Municipal Boundary

0 200 400

Feet

Base map: ESRI/NAIP, 2014

VERMONT GREEN LINE

Aerial Map of Vermont Route

Sheet 3 of 23

Prepared on 4/14/2016 by: TRC

Path: R:\Projects\GIS_2015\234134_VT_GreenLine\mxd\General\VT Aerial 11x17L 2400 2016-04-14.mxd

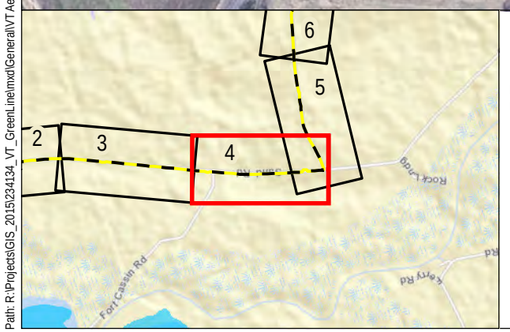

Proposed HVDC Land Cable Route

Joint Bay

Municipal Boundary

Base map: ESRI/NAIP, 2014

0 200 400
Feet

VERMONT GREEN LINE

Aerial Map of Vermont Route

Sheet 4 of 23

Prepared on 4/14/2016 by: TRC

Path: R:\Projects\GIS_2015\234134_VT_GreenLine\mxd\General\VT Aerial 11x17L 2400 2016-04-14.mxd

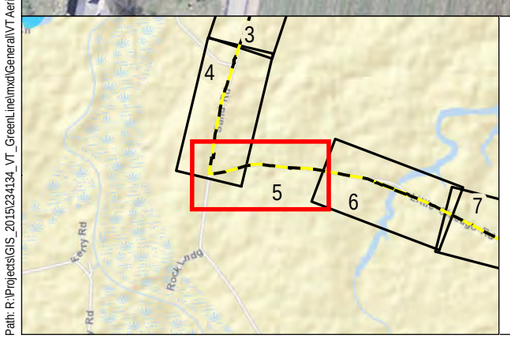

Proposed HVDC Land Cable Route

Joint Bay

Municipal Boundary

Base map: ESRI/NAIP, 2014

0 200 400
Feet

VERMONT GREEN LINE

Aerial Map of Vermont Route

Sheet 5 of 23

Prepared on 4/14/2016 by: TRC

Path: R:\Projects\GIS_2015\234134_VT_GreenLine\mxd\General\VT Aerial 11x17L 2400 2016-04-14.mxd

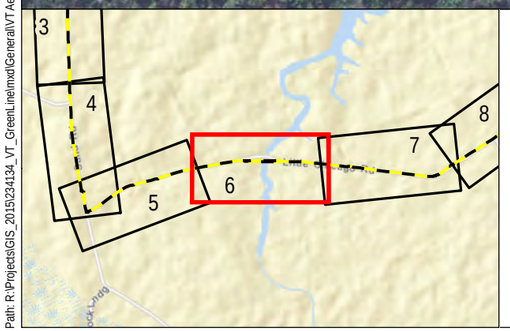

Proposed HVDC Land Cable Route
Joint Bay
HDD Work Area
Municipal Boundary

Base map: ESRI/NAIP, 2014

N

0 200 400
Feet

VERMONT GREEN LINE

Aerial Map of Vermont Route

Sheet 6 of 23

Prepared on 4/14/2016 by: TRC

Path: R:\Projects\GIS_2015\234134_VT_GreenLine\mxd\General\VT Aerial 11x17L 2400 2016-04-14.mxd

FERRISBURGH

LITTLE CHICAGO RD

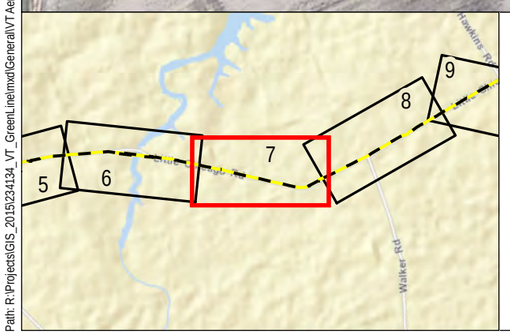

Proposed HVDC Land Cable Route

Joint Bay

Municipal Boundary

N

0 200 400

Feet

Base map: ESRI/NAIP, 2014

VERMONT GREEN LINE

Aerial Map of Vermont Route

Sheet 7 of 23

Prepared on 4/14/2016 by: TRC

Path: R:\Projects\GIS_2015\234134_VT_GreenLine\mxd\General\VT Aerial 11x17L 2400 2016-04-14.mxd

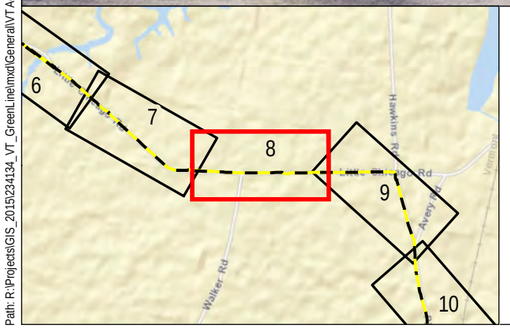

Proposed HVDC Land Cable Route

Joint Bay

Municipal Boundary

Base map: ESRI/NAIP, 2014

0 200 400
Feet

VERMONT GREEN LINE

Aerial Map of Vermont Route

Sheet 8 of 23

Prepared on 4/14/2016 by: TRC

Path: R:\Projects\GIS_2015\234134_VT_GreenLine\mxd\General\VT Aerial 11x17L 2400 2016-04-14.mxd

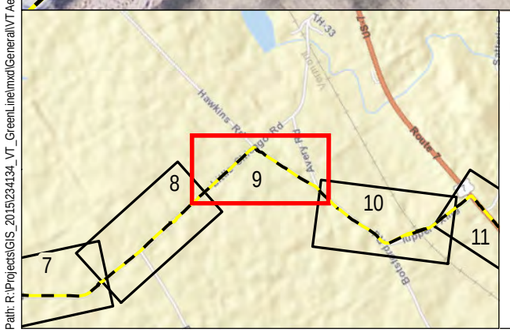

Proposed HVDC Land Cable Route

Joint Bay

Municipal Boundary

Base map: ESRI/NAIP, 2014

0 200 400
Feet

VERMONT GREEN LINE

Aerial Map of Vermont Route

Sheet 9 of 23

Prepared on 4/14/2016 by: TRC

Path: R:\Projects\GIS_2015\234134_VT_GreenLine\mxd\General\VT Aerial 11x17L 2400 2016-04-14.mxd

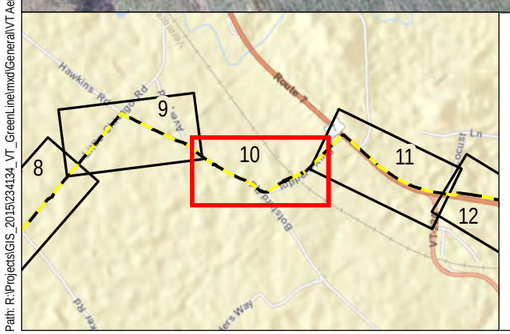

Proposed HVDC Land Cable Route

Joint Bay

HDD Work Area

Municipal Boundary

0 200 400
Feet

Base map: ESRI/NAIP, 2014

VERMONT GREEN LINE

Aerial Map of Vermont Route

Sheet 10 of 23

Prepared on 4/14/2016 by: TRC

Path: R:\Projects\GIS_2015\234134_VT_GreenLine\mxd\General\VT Aerial 11x17L 2400 2016-04-14.mxd

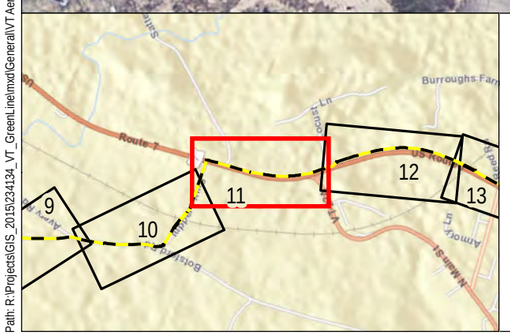

Proposed HVDC Land Cable Route

Joint Bay

Municipal Boundary

Base map: ESRI/NAIP, 2014

0 200 400
Feet

VERMONT GREEN LINE

Aerial Map of Vermont Route

Sheet 11 of 23

Prepared on 4/14/2016 by: TRC

Path: R:\Projects\GIS_2015\234134_VT_GreenLine\mxd\General\VT Aerial 11x17L 2400 2016-04-14.mxd